CITY OF EL PASO, TEXAS
AGENDA ITEM DEPARTMENT HEAD'S SUMMARY FORM

DEPARTMENT: Financial Services

AGENDA DATE: May 29, 2007

CONTACT PERSON/PHONE: Gonzalo Cedillos, P.E., 541-4074

DISTRICT(S) AFFECTED: 2

SUBJECT:

An Ordinance authorizing the City of El Paso to sell a0.596 Acre parcel, more or less, being all of Lot 1 and portions of Lots 2, 3, 4, 5, 24, 25, 26 and portion of a 20-foot alley (vacated), Block 89-A, Logan Heights Addition, El Paso, El Paso County, Texas, to Rick Marquez.

BACKGROUND / DISCUSSION:

In 1958 the City of El Paso acquired blocks, lots and vacated streets and alleys in several northeast subdivisions including the Logan Heights Addition subdivision to make way to the proposed right-of-way of the Alabama Street extension project. This was a major Public Works undertaking. The subject parcel is a remnant of this project which sat vacant and undeveloped for almost 50 years. Capital Assets assessed the property to be ideal for infill development. Mr. Marquez offered the highest bid. His intention is to build apartments, see attached. The property is zoned A-2, apartment-office district, and R-4 residential.

PRIOR COUNCIL ACTION:

Yes, sale of city real property.

AMOUNT AND SOURCE OF FUNDING:

$35,000.00 Revenue

BOARD / COMMISSION ACTION:

CARE committee entertained and endorsed the sale for in-fill development.

**********REQUIRED AUTHORIZATION**********

LEGAL: (if required) _____ **FINANCE:** (if required) _____

DEPARTMENT HEAD: Carmen Arrieta Candelaria

(Example: if RCA is initiated by Purchasing, client department should sign also)

Information copy to appropriate Deputy City Manager

APPROVED FOR AGENDA:

CITY MANAGER: _____ **DATE:** _____

Gonzalo Cedillos

May 15, 2007

Capitol Assets Mgr
City of El Paso

Please be advised the property located at Fred Wilson at Alabama, also known as Block 89-A, Logan Heights Addition, is for the purpose of residential apartments. Development of property should occur within one year after closing. Please feel free to contact me on any questions that you may have.

Thank you

Rick Marquez

07 MAY 15 AM 11:12

ORDINANCE NO. _____

AN ORDINANCE AUTHORIZING THE CITY OF EL PASO TO SELL A 0.596 ACRE PARCEL, MORE OR LESS, BEING ALL OF LOT 1 AND A PORTION OF LOTS 2, 3, 4, 5, 24, 25, 26, AND A PORTION OF TRACT 1 AND A PORTION OF A 20-FOOT ALLEY (VACATED), BLOCK 89-A, LOGAN HEIGHTS ADDITION, EL PASO, EL PASO COUNTY, TEXAS, TO RICK MARQUEZ

WHEREAS, the City of El Paso staff has recommended the sale of a 0.596 acre parcel, more or less, being all of Lot 1 and a portion of Lots 2, 3, 4, 5, 24, 25, 26, and a portion of Tract 1 and a portion of a 20-foot alley (vacated), Block 89-A, Logan Heights Addition, El Paso, El Paso County, Texas; and

WHEREAS, the City of El Paso has received an independent appraisal as the market value of its interest in the identified property; and

WHEREAS, in accordance with Section 272.001 of the Texas Local Government Code, the City of El Paso advertised and solicited bids for the purchase of the identified property; and

WHEREAS, Rick Marquez is the sole bidder and submitted a bid of $35,000.00, which includes an appraisal fee of $1,000.00,

NOW THEREFORE, BE IT ORDAINED BY THE CITY COUNCIL OF THE CITY OF EL PASO:

That the City Manager be authorized to sign a Contract of Sale and all other necessary documents, in a form approved by the City Attorney's Office, conveying of a 0.596 acre parcel of land, more or less, being all of Lot 1 and a portion of Lots 2, 3, 4, 5, 24, 25, 26, and a portion of Tract 1 and a portion of a 20-foot alley (vacated), Block 89-A, Logan Heights Addition, El Paso, El Paso County, Texas, and being more particularly described in Exhibit "A" attached hereto and made a part hereof for all purposes, to Rick Marquez.

PASSED AND APPROVED this _____ day of _____, 2007.

THE CITY OF EL PASO

_____
John F. Cook, Mayor

ATTEST:

_____
Richarda Momsen
City Clerk

APPROVED AS TO CONTENT:

Carmen Arrieta-Candelaria
Carmen Arrieta-Candelaria
Chief Financial Officer

APPROVED AS TO FORM:

Theresa Cullen-Garney
Theresa Cullen-Garney
Deputy City Attorney

Document #: 29444
Document Name: CAM/ordinance/sale Fred Wilson

Property Description: All of Lot 1 and a portion of Lots 2, 3, 4, 5, 24, 25, 26 and a portion of Tract 1 and a portion of a 20-foot alley (vacated), Block 89-A, Logan Heights Addition, El Paso, El Paso County, Texas.

METES AND BOUNDS DESCRIPTION

The parcel of land herein described is all of Lot 1 and a portion of Lots 2, 3, 4, 5, 24, 25, 26 and a portion of Tract 1 and a portion of a 20-foot alley (vacated), Block 89-A, Logan Heights Addition, El Paso, El Paso County, Texas and is more particularly described by metes and bounds as follows:

Commencing at an existing city monument lying on the centerline intersection of Fred Wilson Boulevard and Byron Street; Thence, South 88° 45' 11" West, along said centerline of Fred Wilson Boulevard, a distance of 670.50 feet to a point; Thence, North 01° 14' 49" West, a distance of 35.00 feet, to a point lying on the northerly right-of-way line of Fred Wilson Boulevard, said point being a set 1/2-inch iron with SLI cap stamped "TX2998", also being the TRUE POINT OF BEGINNING of this description;

THENCE, South 88° 45' 11" West, along said right-of-way line, a distance of 36.24 feet to a point for a curve, said point being a set 1/2-inch iron with SLI cap stamped "TX2998";

THENCE, 131.27 feet along the arc of a curve to the right having a radius of 92.73 feet, a central angle of 81° 06' 18", and a chord which bears North 35° 00' 55" West, a distance of 120.58 feet to a point for a curve lying on the easterly right-of-way line of Alabama Avenue, said point being a set 1/2-inch iron with SLI cap stamped "TX2998";

THENCE, 233.90 feet along said right-of-way line and along the arc of a curve to the left having a radius of 1,179.92 feet, a central angle of 11° 21' 28", and a chord which bears North 36° 27' 07" East, a distance of 233.51 feet to a point lying on the southerly right-of-way line of Keltner Avenue, said point being a set 1/2-inch iron with SLI cap stamped "TX2998";

THENCE, North 88° 45' 11" East, along said right-of-way line, a distance of 33.96 feet to a set 1/2-inch iron with SLI cap stamped "TX2998";

THENCE, South 01° 14' 49" East, a distance of 165.00 feet to a set 1/2-inch iron with SLI cap stamped "TX2998";

THENCE, South 88° 45' 11" West, a distance of 73.50 feet to a set 1/2-inch iron with SLI cap stamped "TX2998";

THENCE, South 01° 14' 49" East, a distance of 120.00 feet to the TRUE POINT OF BEGINNING of this description.

Said parcel of land contains 0.596 acres (25,942 sq. ft.) of land more or less.

A PLAT OF SURVEY OF EVEN DATE ACCOMPANIES THIS METES AND BOUNDS

SLI ENGINEERING, INC,
Consulting Engineers - Land Surveyors

STATE OF TEXAS
REGISTERED
GUILLERMO LICON
2998
PROFESSIONAL
LAND SURVEYOR

Guillermo Licon, R.P.L.S.
Registered Professional Land Surveyor
Texas License No. 2998

February 16, 2006
Job Number 06-06-2412
Revised on November 27, 2006; Job # 06-06-2508
Page 1 of 2
M&B/1271

Exhibit "A"
1 of 2

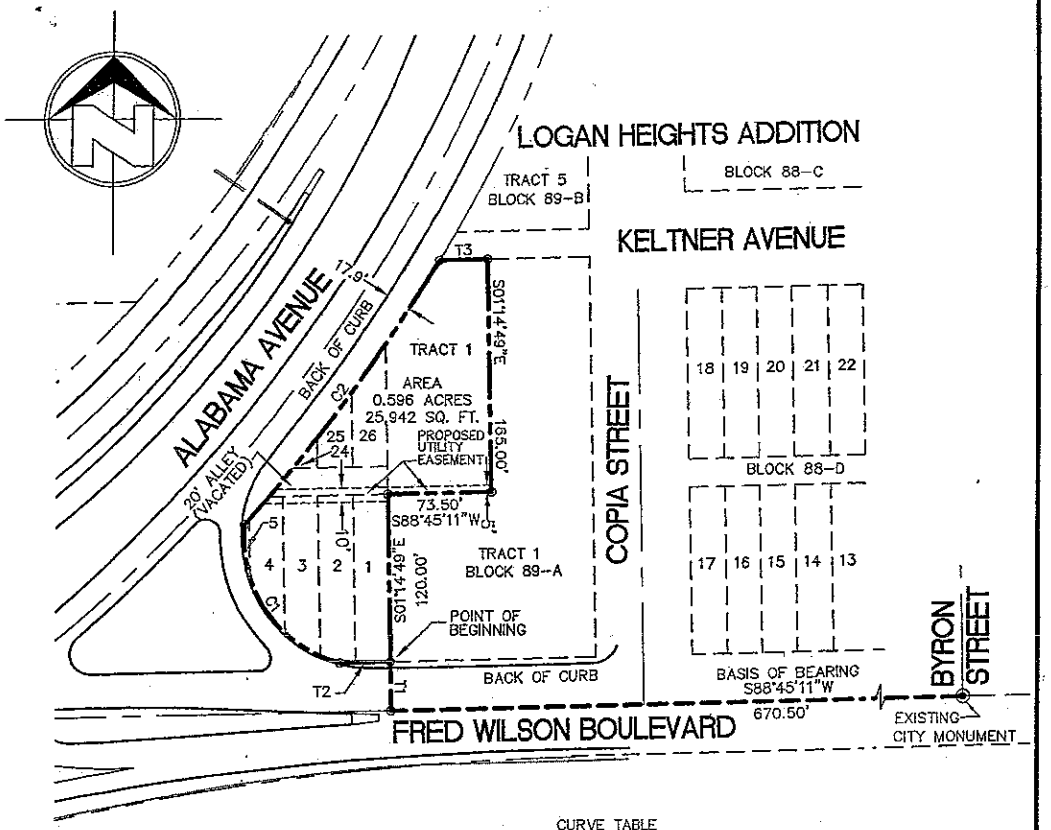

CURVE TABLE

CURVE	RADIUS	LENGTH	TANGENT	CHORD	BEARING	DELTA
C1	92.73'	131.27'	79.35'	120.58'	S35°00'55"E	81°06'18"
C2	1179.92'	233.90'	117.33'	233.51'	N36°27'07"E	11°21'28"

LINE TABLE

TANGENT	BEARING	DISTANCE
T1	N01°14'49"W	35.00'
T2	S88°45'11"W	36.23'
T3	N88°45'11"E	33.96'

ACCORDING TO THE FEDERAL EMERGENCY MANAGEMENT AGENCY FLOOD INSURANCE RATE MAP COMMUNITY-PANEL NUMBER 4802140029B, DATED OCTOBER 15, 1982 THIS PROPERTY LIES IN FLOOD ZONE C.

ZONE C AREAS OF MINIMAL FLOODING.

DUE TO INHERENT INACCURACIES OF FEMA OR FLOOD INSURANCE RATE MAPS THIS SURVEYOR DOES NOT CERTIFY TO THE ACCURACY OF LOCATIONS BASED ON SUCH MAPS. THIS FLOOD STATEMENT SHALL NOT CREATE LIABILITY ON THE PART OF THE SURVEYOR.

NOTE:
ALL INFORMATION SHOWN HEREON WITH RESPECT TO UNDERGROUND CONDITIONS WAS DETERMINED BY DATA COLLECTED THROUGH SURVEY CREW OBSERVATION AND OTHER INFORMATION TAKEN FROM EXISTING PLANS AND MAPS OF RECORD. NO UNDERGROUND UTILITIES EXISTING OR ABANDONED WERE EXPOSED OR LOCATED.

UNLESS SPECIFICALLY ACCEPTED BY SLI ENGINEERING, INC. IN WRITING, SLI ENGINEERING, INC. MAKES NO CLAIM, EXPRESSED OR IMPLIED, AS TO THE UNDERGROUND SITE CONDITIONS.

Copyright 2006 SLI Engineering, Inc.

This map and survey are being provided solely for the use of The City of El Paso and no license has been created, expressed or implied, to copy the surveys and/or map(s) except as necessary in conjunction with the original transaction. This transaction shall be effective within six (6) months from the date hereon November 27, 2006.

NOTES:

1. A METES AND BOUNDS DESCRIPTION OF EVEN DATE ACCOMPANIES THIS PLAT OF SURVEY.
2. SET 1/2" IRON WITH SLI CAP TEXAS NO. 2998 ON ALL PROPERTY CORNERS UNLESS OTHERWISE INDICATED.
3. SURVEY PERFORMED WITHOUT THE BENEFIT OF A TITLE COMMITMENT.
4. NO BUILDINGS EXIST ON THE PROPERTY
5. REVISED ON MARCH 02, 2006.
6. REVISED ON NOVEMBER 27, 2006. JOB # 06-06-2508.

STATE OF TEXAS
REGISTERED
GUILLERMO LICON
2998
PROFESSIONAL
LAND SURVEYOR

PLAT OF SURVEY

SLI ENGINEERING, INC.
CIVIL ENGINEERS
LAND SURVEYORS
LAND PLANNERS
6600 WESTWIND DRIVE
EL PASO, TEXAS 79912
915-584-4457

JOB #: 06-06-2412 DR. BY: AFV
SCALE: 1"=100' F.B. #:
DATE: 2/16/2006 DWG.: F:\PROJECTS\CITYPROJ\LOGAN HEIGHTS\WORKING\PHASE-A.DWG

ALL OF LOT 1 AND A PORTION OF LOTS 2, 3, 4, 5, 24, 25, 26 AND A PORTION OF TRACT 1 AND A PORTION OF A 20-FOOT ALLEY (VACATED), BLOCK 89A, LOGAN HEIGHTS ADDITION, EL PASO, EL PASO COUNTY, TEXAS.

PLAT REFERENCE
VOLUME 12 PAGE 37

CERTIFICATION
I HEREBY CERTIFY THAT THE FOREGOING BOUNDARY SURVEY WAS PERFORMED UNDER MY SUPERVISION AND IS TRUE AND CORRECT TO THE BEST OF MY KNOWLEDGE AND BELIEF.

GUILLERMO LICON, R.P.L.S.
REGISTERED PROFESSIONAL LAND SURVEYOR
TEXAS LICENSE NO. 2998

Exhibit "A"
2 of 2

STATE OF TEXAS §

§ **CONTRACT OF SALE**

COUNTY OF EL PASO §

This Agreement is entered into this _____ day of _____, 2007, by and between the City of El Paso, hereinafter referred to as the "City" and Rick Marquez, hereinafter referred to as the "Buyer."

NOW THEREFORE, for and in consideration of the premises and for other good and valuable consideration, the receipt and sufficiency of which is hereby acknowledged, the parties agree as follows:

1. Description of Property. The City hereby agrees to sell and convey and the Buyer hereby agrees to acquire free and clear of any liens or encumbrances, the following described real property located in El Paso County, Texas:

> A 0.596 acre parcel, more or less, being all of Lot 1 and a portion of Lots 2, 3, 4, 5, 24, 25, 26, and a portion of Tract 1 and a portion of a 20-foot alley (vacated), Block 89-A, Logan Heights Addition, El Paso, El Paso County, Texas, and being more particularly described in Exhibit "A" attached hereto and made a part hereof for all purposes.

together with any interest in (i) all improvements, if any, (ii) all right, title and interest of the City in and to any easements, appurtenances, and right-of-ways, and all interests in, on or to, any land, highway or street, in, on, across, in front of, abutting, or adjoining any such real property, and (iii) all ground water, water rights or rights to surface water will be subject to all easements, restrictions, reservations, right of ways, dedications, and other encumbrances of record or apparent upon the real property (including any right to drill a well and produce therefrom any quantity of groundwater), all of such property, hereinafter collectively referred to as the "Property." In addition, the following conditions will be applicable to the City's sale of the Property:

1.1 Radioactive Materials. Any conveyance of this Property will be subject to a restrictive covenant to the effect that the Buyer, its successors or assigns, will not, for a period of at least seventy-five (75) years, discard, place, or store upon such land, any radioactive material or other materials which would contaminate or otherwise damage the ground water supply or resources of the City.

1.2 Surveys. The Buyer accepts responsibility for conducting its own archeological and environmental surveys of the Property. Any mitigation of any conditions on the Property, including archeological sites or, without limitations, adverse environmental conditions, shall be at the expense of the Buyer whom shall take the Property subject to all existing conditions. The Buyer accepts responsibility for their determination of the nature and

extent of any archeological sites, or without limitations, any adverse environmental conditions by his complete inspection of the Property.

1.3 Easements for water and wastewater lines, if not located in public streets, shall be provided at no cost to the City or its Public Service Board.

1.4 All ground water, water rights, or rights to surface water shall be reserved to the City of El Paso ad will be subject to all easements, restrictions, reservations, rights of way, dedications and other encumbrances of record or apparent upon the property. The Purchaser shall not have the right to drill a well and produce therefrom any quantity of groundwater.

1.5 The City will retain an utility easement in a 0.028 acre parcel, more or less, being a portion of Lots 1, 2,3,4, and a portion of a 20-foot alley and a potion of Tract 1, Block 89-A, Logan Heights Addition, El Paso, El Paso County, Texas, and more particularly described in Exhibit "B" attached hereto and made a part hereof for all purposes.

2. Amount of Payment of Purchase Price. The purchase price for the Property shall be THIRTY-FIVE THOUSANDAND 00/100THS DOLLARS ($35,000.00), which sum includes the appraisal services fee of $1,100.00, plus any additional closing costs as identified in Paragraph 5.2.

2.1 Payment of Sales Price. The full amount of the purchase price will be payable in cash at the closing.

2.2 Earnest Money. The city acknowledges the receipt of earnest money paid to the City by the Buyer in the amount of ONE THOUSAND, SEVEN HUNDRED FIFTY AND 00/100THS DOLLARS ($1,750.00), which will be credited to the purchase price at the time of closing.

3. Conditions to the Buyer's Obligations. The obligations of the Buyer hereunder is to consummate the transaction contemplated herein are subject to the satisfaction of each of the following conditions, any of which may be waived, in whole or in part, in writing by the Buyer, at or prior to Closing.

3.1 Title Insurance. Within fourteen (14) days after receipt of written notification of the City's acceptance of the Buyer' offer, the Buyer shall provide the City with all information necessary to close the sale with the intent that, without good cause existing or further delay, it is anticipated that the City and the Buyer will close within thirty (30) days from the date of the approval of the City Council of an ordinance authorizing the sale of the Property. The Buyer at his expense will order a title commitment ("Commitment"), accompanied by copies of all recorded documents affecting the Property for the issuance of an Owner's Policy of Title Insurance with respect to the Property, in an amount to be decided by the Buyer ("Owner's Policy").

3.2 Title Objections. The Buyer will give the City written notice after it receives the Commitment that the condition of the title set forth in the Commitment is or is not

satisfactory. In the event the Buyer state that the condition is not satisfactory, the Buyer will specifically set forth in such notice the defect or exception to title that is deemed objectionable. City may promptly undertake to eliminate or modify all unacceptable matters to the reasonable satisfaction of the Buyer. Otherwise, this condition will be deemed acceptable and any objection by the Buyer will be deemed waived.

4. Representations of City. The City hereby represents, to the extent allowed by law, to the Buyer that to the best of its knowledge, as follows:

4.1 Parties in Possession. At the time of closing, other than the Buyer, there are no parties in possession of any portion of the Property as lessees, tenants at sufferance, or otherwise.

4.2 Mechanic's Lien. (i) No action has been taken, suffered or permitted by or on behalf of the City, the effect of which would be to establish or cause the inception or priority of any mechanic's or materialmen's lien, statutory, constitutional or otherwise, or other lien, charge or encumbrance upon the Property or any part thereof or interest therein; and (ii) no liens or lien claims, choate or inchoate, arising from the City's actions or otherwise, exist or can exist for the benefit of mechanics or materialmen in regard to the Property; and (iii) except as expressly disclosed in the documents relating to this transaction, the City has not entered into any contracts or agreements relating to the use or ownership of the Property or by which any person or entity agreed to provide labor, services or materials in regard to the Property or the business of the City.

4.3 Litigation. There is no pending or contemplated litigation before or by any court of law pertaining to the Property or which involve incidents occurring on the Property including, but not limited to, claims of damage to persons or Property.

4.4 Bills Paid. At closing, there will be no unpaid bills or claims in connection with any repair or operation of the Property.

4.5 Compliance Law. All laws, ordinances, rules and regulations of any Government or any agency, body or subdivision thereof, bearing in the development of the Property, have been complied with.

4.6 Taxes. While the City owned the Property, the Property was exempt from ad valorem taxes.

4.7 Pre-Closing Claims. City agrees that the Buyer' acceptance of title to the Property under the conveyance documents should not create any liability on the Buyer' part to third parties that have claims of any kind against the City in connection with the Property. The City hereby expressly disclaims any and all liability to third parties that have any claims against the City.

4.8 Condition of Property Prior to Closing. Prior to Closing, the City shall not create or permit to be created any easement or other condition affecting the Property without the prior written consent of the Buyer.

4.9 "AS IS, WHERE IS." THIS CONTRACT IS AN ARMS-LENGTH AGREEMENT BETWEEN THE PARTIES. THE PURCHASE PRICE WAS BARGAINED ON THE BASIS OF AN "AS IS, WHERE IS" TRANSACTION. THE BUYER ACCEPT THE AS IS, WHERE IS, AND WITH ALL FAULTS, AND EXCEPT AS THE WARRANTY OF TITLE, WITHOUT ANY REPRESENTATIONS OR WARRANTIES OF WHATSOEVER KIND, EXPRESS OR IMPLIED, WRITTEN OR ORAL, IT BEING THE INTENTION OF THE CITY AND THE BUYER TO EXPRESSLY NEGATE AND EXCLUDE ALL REPRESENTATIONS AND WARRANTIES OF ANY KIND, INCLUDING, BUT NOT LIMITED TO THOSE REGARDING: (A) THE CONDITION OF THE PROPERTY AND THE CONDITION; (B) THE SUITABILITY OF THE PROPERTY FOR ANY AND ALL ACTIVITIES AND USES WHICH THE BUYER MAY CONDUCT THEREON; (C) THE COMPLIANCE OF OR BY THE PROPERTY OR ITS OPERATION WITH ANY LAWS, RULES, ORDINANCES OR REGULATIONS OF ANY APPLICABLE GOVERNMENTAL AUTHORITY OR BODY; AND (D) THE HABITABILITY, MERCHANTABILITY, MARKETABILITY, PROFITABILITY OR FITNESS FOR A PARTICULAR PURPOSE OF THE PROPERTY. THE BUYER FURTHER ACKNOWLEDGE AND AGREE THAT, HAVING BEEN GIVEN THE OPPORTUNITY TO INSPECT THE PROPERTY, THE BUYER ARE RELYING SOLELY ON THEIR OWN INVESTIGATION OF THE PROPERTY AND NOT ON ANY INFORMATION PROVIDED OR TO BE PROVIDED BY THE CITY. THE BUYER FURTHER ACKNOWLEDGE AND AGREE THAT ANY INFORMATION PROVIDED OR TO BE PROVIDED WITH RESPECT TO THE PROPERTY WAS OBTAINED FROM A VARIETY OF SOURCES AND THAT THE CITY HAS NOT MADE ANY INDEPENDENT INVESTIGATION OR VERIFICATION OF SUCH INFORMATION AND MAKES NO REPRESENTATIONS AS TO THE ACCURACY OR COMPLETENESS OF SUCH INFORMATION. THE CITY IS NOT LIABLE OR BOUND IN ANY MANNER BY ANY VERBAL OR WRITTEN STATEMENTS, REPRESENTATIONS OR INFORMATION PERTAINING TO THE PROPERTY, OR THE OPERATION THEREOF, FURNISHED BY ANY BROKER, AGENT, ATTORNEY, EMPLOYEE OR OTHER PERSON. IT IS UNDERSTOOD AND AGREED THAT THE PURCHASE PRICE FOR THE PROPERTY REFLECTS THAT ALL OF THE PROPERTY IS SOLD BY THE CITY AND PURCHASED BY THE BUYER SUBJECT TO THE FOREGOING.

4.10 ENVIRONMENTAL MATTERS. AFTER CLOSING, BETWEEEN THE CITY AND THE BUYER, THE RISK OF LIABILITY OR EXPENSE FOR ENVIRONMENTAL PROBLEMS, EVEN IF ARISING FROM EVENTS BEFORE CLOSING, WILL BE THE SOLE RESPONSIBILITY OF THE BUYER, REGARDLESS OF WHETHER THE ENVIRONMENTAL PROBLEMS WERE KNOWN OR UNKNOWN AT CLOSING. ONCE CLOSING HAS OCCURRED, THE BUYER INDEMNIFY, HOLD HARMLESS, AND RELEASE THE CITY FROM LIABILITY FOR ANY LATENT DEFECTS AND FROM ANY LIABILITY FOR ENVIRONMENTAL PROBLEMS AFFECTING THE PROPERTY, INCLUDING LIABILITY UNDER THE COMPREHENSIVE ENVIRONMENTAL RESPONSE, COMPENSATION, AND LIABILITY ACT (CERCLA), THE RESOURCE CONSERVATION AND RECOVERY ACT (RCRA), THE TEXAS SOLID WASTE DISPOSAL ACT, OR THE

TEXAS WATER CODE. THE BUYER INDEMNIFY, HOLD HARMLESS AND RELEASE THE CITY FROM ANY LIABILITY FOR ENVIRONMENTAL PROBLEMS AFFECTING THE PROPERTY ARISING AS THE RESULT OF THE CITY'S OWN NEGLIGLENCE OR THE NEGLIGENCE OF THE CITY'S REPRESENTATIVES. THE BUYER INDEMNIFY, HOLD HARMLESS, AND RELEASE THE CITY FROM ANY LIABILITY FOR ENVIRONMENTAL PROBLEMS AFFECTING THE PROPERTY ARISING AS THE RESULT OF THEORIES OF PRODUCTS LIABILITY AND STRICT LIABILITY, OR UNDER NEW LAWS OR CHANGES TO EXISTING LAWS ENACTED AFTER THE EFFECTIVE DATE THAT WOULD OTHERWISE IMPOSE ON THE CITY IN THIS TYPE OF TRANSACTION NEW LIABILITIES FOR ENVIRONMENTAL PROBLEMS AFFECTING THE PROPERTY.

4.11 Survival. All agreements of the City made in this document shall survive the execution and delivery hereof and the Closing hereunder, until such time as all of the obligations of the signatories hereto shall have lapsed in accordance with their respective terms or shall have been discharged in full.

5. Closing. The closing of this transaction ("Closing") shall take place at the offices of Lone Star Title Company, 1790 Lee Trevino, Suite 101, El Paso, Texas 79936 on or before the later of (i) thirty (30) days from the Effective Date; or (ii) thirty (30) days after the execution of this Agreement by the City, subject to delays due to the City's efforts to cure any title objection under Section 2.2.

5.1 Possession. Possession of the Property will be transferred to the Buyer upon Closing.

5.2 Closing Costs.

(a) All recording fees arising from the recordation of documents necessary to show good title to the Property in the Buyer shall be paid by the Buyer.

(b) Premiums and other charges for the issuance of the Owner's Policy of Title Insurance for the Property shall be paid by the Buyer.

(c) Any fees for surveys shall be paid by the Buyer.

(d) The fees for installment of sign and advertising in the amount of $81.35, and any other costs the City may have incurred in the preparation for the sale of the Property (Solicitation No. 2006-043) shall be paid by the Buyer.

(e) The appraisal services fee of $1,100.00, which is included in the purchase price of the Property.

5.3 City's Obligations. At Closing, the City shall deliver to the Buyer a duly executed and acknowledged Special Warranty Deed conveying the Property and any related easements, free and clear of any and all liens, encumbrances, conditions, easements, assessments, and restrictions, except for (i) ad valorem taxes for the year of Closing, if any, which

shall be assumed by the Buyer upon closing, (ii) the standard printed exceptions contained in the usual form of the Owner's Policy, and (iii) any other exceptions set forth in the Title Policy which the Buyer has approved pursuant to Paragraph 4 above.

5.4 Other Obligations. Each party shall do all other acts, or deliver any other instruments or documents required or helpful to be done or delivered, in order to consummate this transaction.

6. Default.

6.1 Breach by City. In the event that the City shall fail to fully and timely perform any of its obligations under this Agreement, or shall fail to consummate the sale of the Property for any reason, except the Buyer's default, or the termination of this Agreement in accordance with its terms, the City agrees to absorb the cost of the appraisal services and other costs the City may have incurred in preparation for the sale of the Property. In addition, the City will return the earnest money provided by the Buyer.

6.2 Breach by the Buyer. In the event that the Buyer shall fail to fully and timely perform any of its obligations under this Agreement, or shall fail to consummate the sale of the Property for any reason, except the City's default, or the termination of this Agreement in accordance with its terms, the Buyer agrees to forfeit the earnest money it has provided to the City.

7. Miscellaneous.

7.1 Notice. Any notice, demand, direction, request, or other instrument authorized or required by this Agreement to be given to or filed with either party, shall be deemed to have been sufficiently given or filed for all purposes, if and when personally delivered or sent by certified mail, postage prepaid, return receipt requested, to the address specified below or at such other address as may be designated in writing by the parties:

City: Joyce A. Wilson
City Manager
City of El Paso
2 Civic Center Plaza
El Paso, Texas 79901-1196

Buyer: Rick Marquez
10824 Vista Alegre
El Paso, Texas 79935

8. Entire Agreement / Governing Law. This Agreement constitutes the entire agreement between the parties, and supersedes all prior agreements and understandings, written or oral, regarding the subject matter of this Agreement, and may be amended or supplemented only by an instrument in writing, executed by the party against whom enforcement is sought. This Agreement shall be governed in all respects, including validity, interpretation and effect, by and shall be enforceable in accordance with the laws of the State of Texas.

8.1 Time. Time is of the essence of this Agreement and each and every provision hereof.

8.2 Severability. If any provision of this Agreement shall be invalid, illegal or unenforceable, the validity, legality and enforceability of the remaining portion shall not in any way be affected or impaired.

8.3 Survival of Provisions. The terms contained in this Agreement, including without limitation, representations, warranties, covenants and agreements of the parties, shall survive the Closing and shall not be merged therein. In case any one or more of the provisions contained in this contract for any reason is held invalid, this invalidity will not affect any other provision of this Contract, which will be construed as if the invalid or unenforceable provision had never existed.

8.4 Binding Effect. This Agreement shall be binding upon the parties hereto and their respective successors and assigns.

8.5 Compliance. In accordance with the requirements of Section 2B of the Texas Real Estate License Act, the Buyer is hereby advised that it should be furnished with or obtain a policy of title insurance or have an abstract covering the Property examined by an attorney of its own selection.

8.6 Effective Date. As used herein, "Effective Date" shall mean the date of the approval of City Council of an Ordinance authorizing the sale of the Property.

The above instrument, together with all conditions thereto is hereby executed by the City this _____ day of _____, 2007.

CITY OF EL PASO
A Municipal Corporation

By _____
Joyce A. Wilson, City Manager

APPROVED AS TO CONTENT:

Carmen Arrieta-Candelaria
Carmen Arrieta-Candelaria
Chief Financial Officer

APPROVED AS TO FORM:

Theresa Cullen-Garney
Theresa Cullen-Garney
Deputy City Attorney

The above instrument, together with all conditions thereto, is hereby executed by Rick Marquez this 10th day of April, 2007.

RICK MARQUEZ, BUYER

ACKNOWLEDGMENT

STATE OF TEXAS)
)
COUNTY OF EL PASO)

This instrument was acknowledged before me on the 10th day of April, 2007, by RICK MARQUEZ.

My Commission Expires:
May 15, 2007

Notary Public, State of Texas
Notary's name printed:
Marisela Pacheco

MARISELA PACHECO
NOTARY PUBLIC STATE OF TEXAS
COMMISSION EXPIRES:
MAY 15, 2007

Property Description: All of Lot 1 and a portion of Lots 2, 3, 4, 5, 24, 25, 26 and a portion of Tract 1 and a portion of a 20-foot alley (vacated), Block 89-A, Logan Heights Addition, El Paso, El Paso County, Texas.

METES AND BOUNDS DESCRIPTION

The parcel of land herein described is all of Lot 1 and a portion of Lots 2, 3, 4, 5, 24, 25, 26 and a portion of Tract 1 and a portion of a 20-foot alley (vacated), Block 89-A, Logan Heights Addition, El Paso, El Paso County, Texas and is more particularly described by metes and bounds as follows:

Commencing at an existing city monument lying on the centerline intersection of Fred Wilson Boulevard and Byron Street; Thence, South 88° 45' 11" West, along said centerline of Fred Wilson Boulevard, a distance of 670.50 feet to a point; Thence, North 01° 14' 49" West, a distance of 35.00 feet, to a point lying on the northerly right-of-way line of Fred Wilson Boulevard, said point being a set 1/2-inch iron with SLI cap stamped "TX2998", also being the TRUE POINT OF BEGINNING of this description;

THENCE, South 88° 45' 11" West, along said right-of-way line, a distance of 36.24 feet to a point for a curve, said point being a set 1/2-inch iron with SLI cap stamped "TX2998";

THENCE, 131.27 feet along the arc of a curve to the right having a radius of 92.73 feet, a central angle of 81° 06' 18", and a chord which bears North 35° 00' 55" West, a distance of 120.58 feet to a point for a curve lying on the easterly right-of-way line of Alabama Avenue, said point being a set 1/2-inch iron with SLI cap stamped "TX2998";

THENCE, 233.90 feet along said right-of-way line and along the arc of a curve to the left having a radius of 1,179.92 feet, a central angle of 11° 21' 28", and a chord which bears North 36° 27' 07" East, a distance of 233.51 feet to a point lying on the southerly right-of-way line of Keltner Avenue, said point being a set 1/2-inch iron with SLI cap stamped "TX2998";

THENCE, North 88° 45' 11" East, along said right-of-way line, a distance of 33.96 feet to a set 1/2-inch iron with SLI cap stamped "TX2998";

THENCE, South 01° 14' 49" East, a distance of 165.00 feet to a set 1/2-inch iron with SLI cap stamped "TX2998";

THENCE, South 88° 45' 11" West, a distance of 73.50 feet to a set 1/2-inch iron with SLI cap stamped "TX2998";

THENCE, South 01° 14' 49" East, a distance of 120.00 feet to the TRUE POINT OF BEGINNING of this description.

Said parcel of land contains 0.596 acres (25,942 sq. ft.) of land more or less.

A PLAT OF SURVEY OF EVEN DATE ACCOMPANIES THIS METES AND BOUNDS

SLI ENGINEERING, INC,
Consulting Engineers - Land Surveyors

STATE OF TEXAS
REGISTERED
GUILLERMO LICON
2998
PROFESSIONAL
LAND SURVEYOR

Guillermo Licon, R.P.L.S.
Registered Professional Land Surveyor
Texas License No. 2998

February 16, 2006
Job Number 06-06-2412
Revised on November 27, 2006; Job # 06-06-2508
Page 1 of 2
M&B/1271

Exhibit "A"
1 of 2

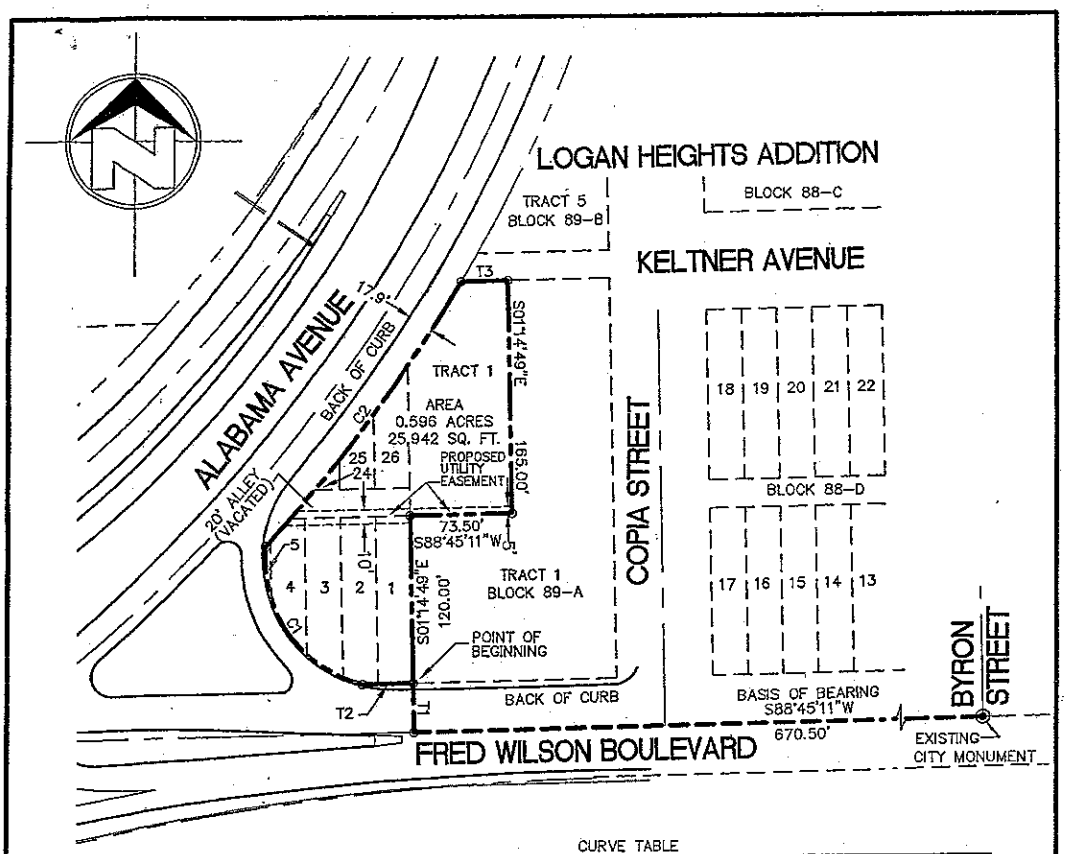

CURVE TABLE

CURVE	RADIUS	LENGTH	TANGENT	CHORD	BEARING	DELTA
C1	92.73'	131.27'	79.35'	120.58'	S35°00'55"E	81°06'18"
C2	1179.92'	233.90'	117.33'	233.51'	N36°27'07"E	11°21'28"

LINE TABLE

TANGENT	BEARING	DISTANCE
T1	N01°14'49"W	35.00'
T2	S88°45'11"W	36.23'
T3	N88°45'11"E	33.96'

ACCORDING TO THE FEDERAL EMERGENCY MANAGEMENT AGENCY FLOOD INSURANCE RATE MAP. COMMUNITY-PANEL NUMBER 4802140029B, DATED OCTOBER 15, 1982 THIS PROPERTY LIES IN FLOOD ZONE C.

ZONE C AREAS OF MINIMAL FLOODING.

DUE TO INHERENT INACCURACIES OF FEMA OR FLOOD INSURANCE RATE MAPS THIS SURVEYOR DOES NOT CERTIFY TO THE ACCURACY OF LOCATIONS BASED ON SUCH MAPS. THIS FLOOD STATEMENT SHALL NOT CREATE LIABILITY ON THE PART OF THE SURVEYOR.

NOTE:
ALL INFORMATION SHOWN HEREON WITH RESPECT TO UNDERGROUND CONDITIONS WAS DETERMINED BY DATA COLLECTED THROUGH SURVEY CREW OBSERVATION AND OTHER INFORMATION TAKEN FROM EXISTING PLANS AND MAPS OF RECORD. NO UNDERGROUND UTILITIES EXISTING OR ABANDONED WERE EXPOSED OR LOCATED.

UNLESS SPECIFICALLY ACCEPTED BY SLI ENGINEERING, INC. IN WRITING, SLI ENGINEERING, INC. MAKES NO CLAIM, EXPRESSED OR IMPLIED, AS TO THE UNDERGROUND SITE CONDITIONS.

Copyright 2006 SLI Engineering, Inc.

This map and survey are being provided solely for the use of The City of El Paso and no license has been created, expressed or implied, to copy the surveys and/or map(s) except as necessary in conjunction with the original transaction. This transaction shall be effective within six (6) months from the date hereon November 27, 2006.

NOTES:

1. A METES AND BOUNDS DESCRIPTION OF EVEN DATE ACCOMPANIES THIS PLAT OF SURVEY.
2. SET 1/2" IRON WITH SLI CAP TEXAS NO. 2998 ON ALL PROPERTY CORNERS UNLESS OTHERWISE INDICATED.
3. SURVEY PERFORMED WITHOUT THE BENEFIT OF A TITLE COMMITMENT.
4. NO BUILDINGS EXIST ON THE PROPERTY
5. REVISED ON MARCH 02, 2006.
6. REVISED ON NOVEMBER 27, 2006. JOB # 06-06-2508.

STATE OF TEXAS
REGISTERED
GUILLERMO LICON
2998
PROFESSIONAL
LAND SURVEYOR

PLAT OF SURVEY

SLI ENGINEERING, INC.
CIVIL ENGINEERS
LAND SURVEYORS
LAND PLANNERS
6600 WESTWIND DRIVE
EL PASO, TEXAS 79912
915-584-4457

JOB #: 06-06-2412 DR. BY: AFV
SCALE: 1"=100' F.B. #:
DATE: 2/16/2006 DWG.: R:\PROJECTS\OTHER\LOGAN HEIGHTS\WORKING\LH06-A.DWG

ALL OF LOT 1 AND A PORTION OF LOTS 2, 3, 4, 5, 24, 25, 26 AND A PORTION OF TRACT 1 AND A PORTION OF A 20-FOOT ALLEY (VACATED), BLOCK 89A, LOGAN HEIGHTS ADDITION, EL PASO, EL PASO COUNTY, TEXAS.

PLAT REFERENCE
VOLUME 12 PAGE 37

CERTIFICATION
I HEREBY CERTIFY THAT THE FOREGOING BOUNDARY SURVEY WAS PERFORMED UNDER MY SUPERVISION AND IS TRUE AND CORRECT TO THE BEST OF MY KNOWLEDGE AND BELIEF.

GUILLERMO LICON, R.P.L.S.
REGISTERED PROFESSIONAL LAND SURVEYOR
TEXAS LICENSE NO. 2998

Exhibit "A"
2 of 2

Property Description: A portion of Lots 1, 2, 3, 4 and a portion of a 20-foot alley and a portion of Tract 1, Block 89-A, Logan Heights Addition, El Paso, El Paso County, Texas.

METES AND BOUNDS DESCRIPTION

The parcel of land herein described is a portion of Lots 1, 2, 3, 4 and a portion of a 20-foot alley and a portion of Tract 1, Block 89-A, Logan Heights Addition, El Paso, El Paso County, Texas and is more particularly described by metes and bounds as follows:

Commencing at an existing city monument lying on the centerline intersection of Fred Wilson Boulevard and Byron Street; Thence, South 88° 45' 11" West, along said centerline of Fred Wilson Boulevard, a distance of 670.50 feet to a point; Thence, North 01° 14' 49" West , a distance of 35.00 feet, to a point lying on the northerly right-of-way line of Fred Wilson Boulevard, said point being a found 1/2-inch iron with SLI cap stamped "TX2998"; Thence, North 01° 14' 49" West, a distance of 115.00 feet to a point lying on the common boundary line between Lot 1 and Tract 1, Block 89-A, Logan Heights Addition, said point being the TRUE POINT OF BEGINNING of this description;

THENCE, South 88° 45' 11" West, a distance of 89.54 feet to a point for a curve lying on the easterly right-of-way line of Alabama Avenue;

THENCE, 13.47 feet along said right-of-way and along the arc of a curve to the left, having a radius of 1,179.92 feet, a central angle of 00° 39' 15" and a chord which bears North 40° 49' 31" East, a distance of 13.47 to a point;

THENCE, North 88° 45' 11" East, distance of 154.02 feet to a point;

THENCE, South 01° 14' 49" East, a distance of 5.00 feet to a point;

THENCE, South 88° 45' 11" West, a distance of 73.50 feet to a point lying on the common boundary line between Lot 1 and Tract 1, Block 89-A, Logan Heights Addition;

THENCE, South 01° 14' 49" East, along said boundary line, a distance of 5.00 feet to the TRUE POINT OF BEGINNING of this description.

Said parcel of land contains 0.028 acres (1,218 sq. ft.) of land more or less.

A PLAT OF SURVEY OF EVEN DATE ACCOMPANIES THIS METES AND BOUNDS

SLI ENGINEERING, INC,
Consulting Engineers—Land Surveyors

GUILLERMO LICON 2998 PROFESSIONAL LAND SURVEYOR TEXAS

Guillermo Licon, R.P.L.S.
Registered Professional Land Surveyor
Texas License No. 2998

November 21, 2006
Job Number 06-06-2412

Exhibit "B"
1 of 2

CURVE TABLE

CURVE	RADIUS	LENGTH	TANGENT	CHORD	BEARING	DELTA
C2	1179.92'	13.47'	6.74'	13.47'	N40°49'31"E	0°39'15"

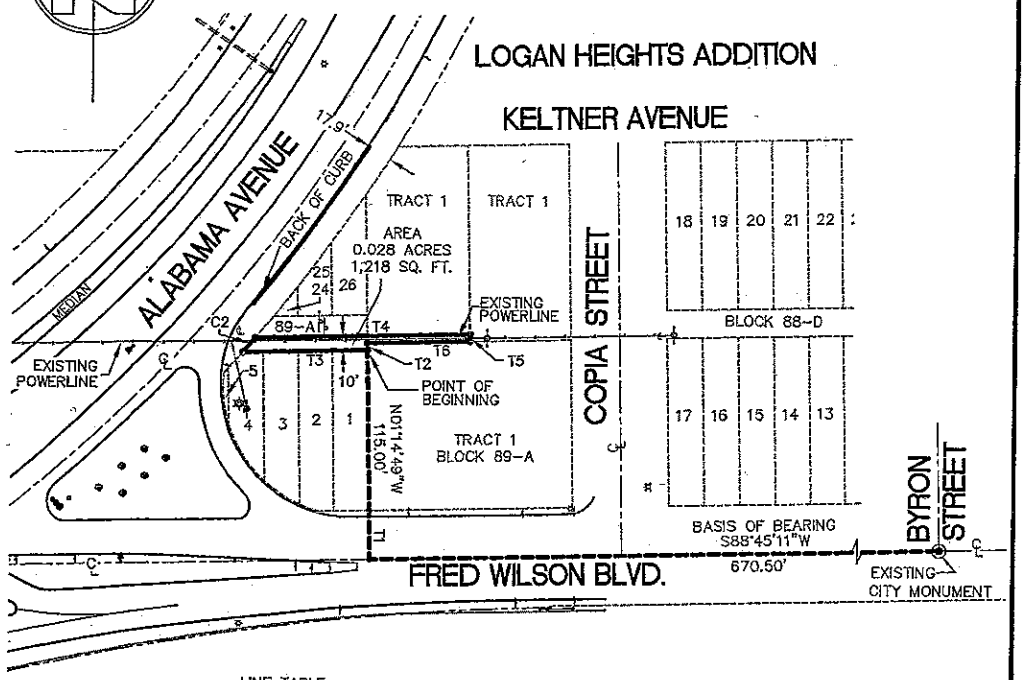

LINE TABLE

TANGENT	BEARING	DISTANCE
T1	N01°14'49"W	35.00'
T2	S01°14'49"E	5.00'
T3	N88°45'11"E	89.54'
T4	N88°45'11"E	154.02'
T5	N01°14'49"W	5.00'
T6	N88°45'11"E	73.50'

LEGEND

	4" Dia. SIGNS
℄	CENTERLINE
◉	CITY MONUMENT
✡	LAMP POST
	POWER POLE
	GUY WIRE (ANCHOR)

ACCORDING TO THE FEDERAL EMERGENCY MANAGEMENT AGENCY FLOOD INSURANCE RATE MAP COMMUNITY-PANEL NUMBER 4802140029B, DATED OCTOBER 15, 1982 THIS PROPERTY LIES IN FLOOD ZONE C.

ZONE C AREAS OF MINIMAL FLOODING.

DUE TO INHERENT INACCURACIES OF FEMA OR FLOOD INSURANCE RATE MAPS THIS SURVEYOR DOES NOT CERTIFY TO THE ACCURACY OF LOCATIONS BASED ON SUCH MAPS. THIS FLOOD STATEMENT SHALL NOT CREATE LIABILITY ON THE PART OF THE SURVEYOR.

NOTE:
ALL INFORMATION SHOWN HEREON WITH RESPECT TO UNDERGROUND CONDITIONS WAS DETERMINED BY DATA COLLECTED THROUGH SURVEY CREW OBSERVATION AND OTHER INFORMATION TAKEN FROM EXISTING PLANS AND MAPS OF RECORD. NO UNDERGROUND UTILITIES EXISTING OR ABANDONED WERE EXPOSED OR LOCATED.

UNLESS SPECIFICALLY ACCEPTED BY SLI ENGINEERING, INC. IN WRITING, SLI ENGINEERING, INC. MAKES NO CLAIM, EXPRESSED OR IMPLIED, AS TO THE UNDERGROUND SITE CONDITIONS.

NOTES:
1. A METES AND BOUNDS DESCRIPTION OF EVEN DATE ACCOMPANIES THIS PLAT OF SURVEY.
2. SET 1/2" IRON WITH SLI CAP TEXAS NO. 2998 ON ALL PROPERTY CORNERS UNLESS OTHERWISE INDICATED.
3. SURVEY PERFORMED WITHOUT THE BENEFIT OF A TITLE COMMITTMENT.
4. NO BUILDINGS EXIST ON THE PROPERTY

Copyright 2006 SLI Engineering, Inc.
This map and survey are being provided soley for the use of The City of El Paso and no license has been created, expressed or implied; to copy the surveys and/or map(s) except as necessary in conjunction with the original transaction. This transaction shall be effective within six (6) months from the date hereon November 21, 2006.

STATE OF TEXAS
REGISTERED
GUILLERMO LICON
2998
PROFESSIONAL
LAND SURVEYOR

PLAT OF BOUNDARY AND IMPROVEMENT

SLI ENGINEERING, INC.
CIVIL ENGINEERS
LAND SURVEYORS
LAND PLANNERS
6600 WESTWIND DRIVE
EL PASO, TEXAS 79912
915-584-4457

JOB # 06-06-2412 DR. BY: AFV
SCALE: 1"=100' F.B. #: "PINACLE"
DATE: 11/21/2006 DWG.: F:\PROJECTS\CITYPROJ\LOGANHEIGHTS\WORKING\LHBK89AutilEase.DWG

A PORTION OF LOTS 1, 2, 3, 4 AND A PORTION OF A 20-FOOT ALLEY AND A PORTION OF TRACT 1, BLOCK 89-A, LOGAN HEIGHTS ADDITION, EL PASO, EL PASO COUNTY, TEXAS.

PLAT REFERENCE
VOLUME 12 PAGE 37

CERTIFICATION
I HEREBY CERTIFY THAT THE FOREGOING BOUNDARY AND IMPROVEMENT SURVEY WAS PERFORMED UNDER MY SUPERVISION AND IS TRUE AND CORRECT TO THE BEST OF MY KNOWLEDGE AND BELIEF.

GUILLERMO LICON, R.P.L.S.
REGISTERED PROFESSIONAL LAND SURVEYOR
TEXAS LICENSE NO. 2998

Exhibit "B"
2 of 2